







KEY	
	Fence
	New hedge
	Existing hedge
	Field gate
	Pedestrian/Horse access
	Horse riding route



**Stour Valley LNR  
Proposed grazing**

Scale 1:3000  
Date: 17 November 2010  
Drawn By: S Clarke

Reproduced from Ordnance Survey material with the permissions of Ordnance Survey on behalf of the Controller of Her Majesty's Stationery Office. © Crown Copyright. Unauthorised reproduction infringes Crown Copyright and may lead to prosecution or civil proceedings. 100019829 2009



The scale indicated on this drawing is approximate only and should not be used for taking accurate measurements.